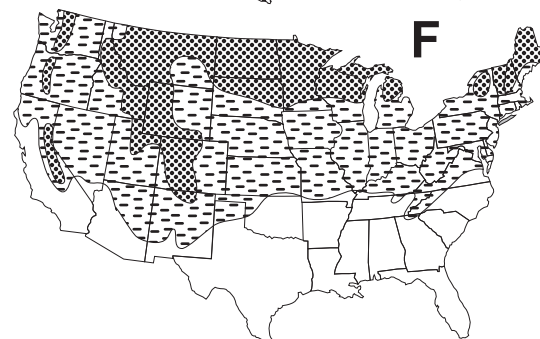
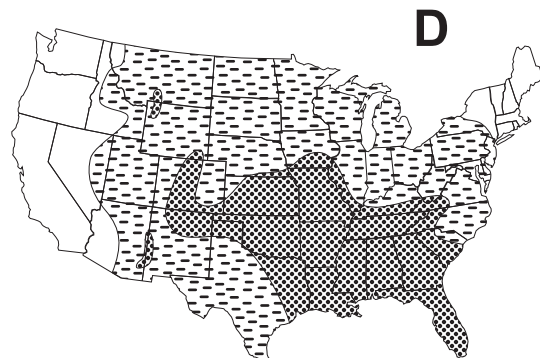
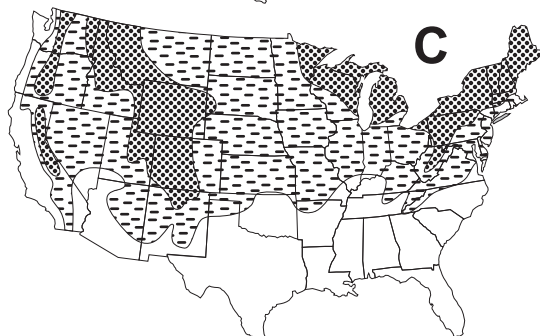
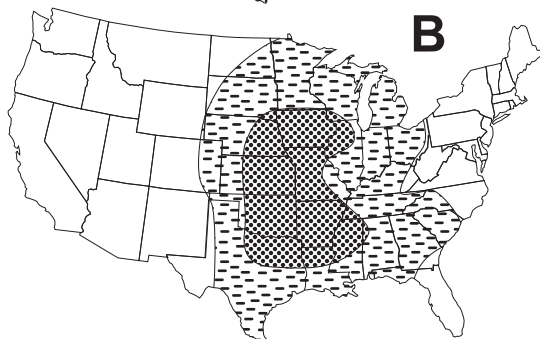
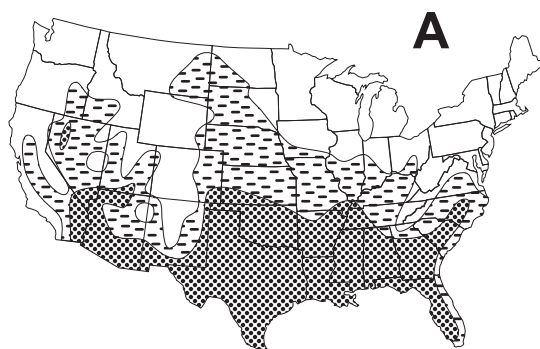


Weather Hazards - finding the right key for each map

Match each map title and key on this list with the appropriate map:

- ____ 1. **Fog:** days of low visibility per year (▨ more than 10; ▤ 5 to 10)
- ____ 2. **Snow:** total number of inches per year (▨ more than 48; ▤ 12 to 48)
- ____ 3. **Cold:** heating degree days per year (▨ more than 8000; ▤ 4000 to 8000)
- ____ 4. **Heat:** number of days above > 90°F (▨ more than 60; ▤ 30 to 60)
- ____ 5. **Rain:** number of inches in 24 hours (▨ more than 4; ▤ 2 to 4)
- ____ 6. **Tornadoes:** number per 1000 sq mi (▨ more than 10; ▤ 3 to 10)
- ____ 7. **Lightning:** number of storms per year (▨ more than 60; ▤ 30 to 60)



500 miles

Sources: US National Atlas, Climate, 2003